





## FUTURE LAND USE

Data, Inventory, and Analysis  
October 2010

### Legend

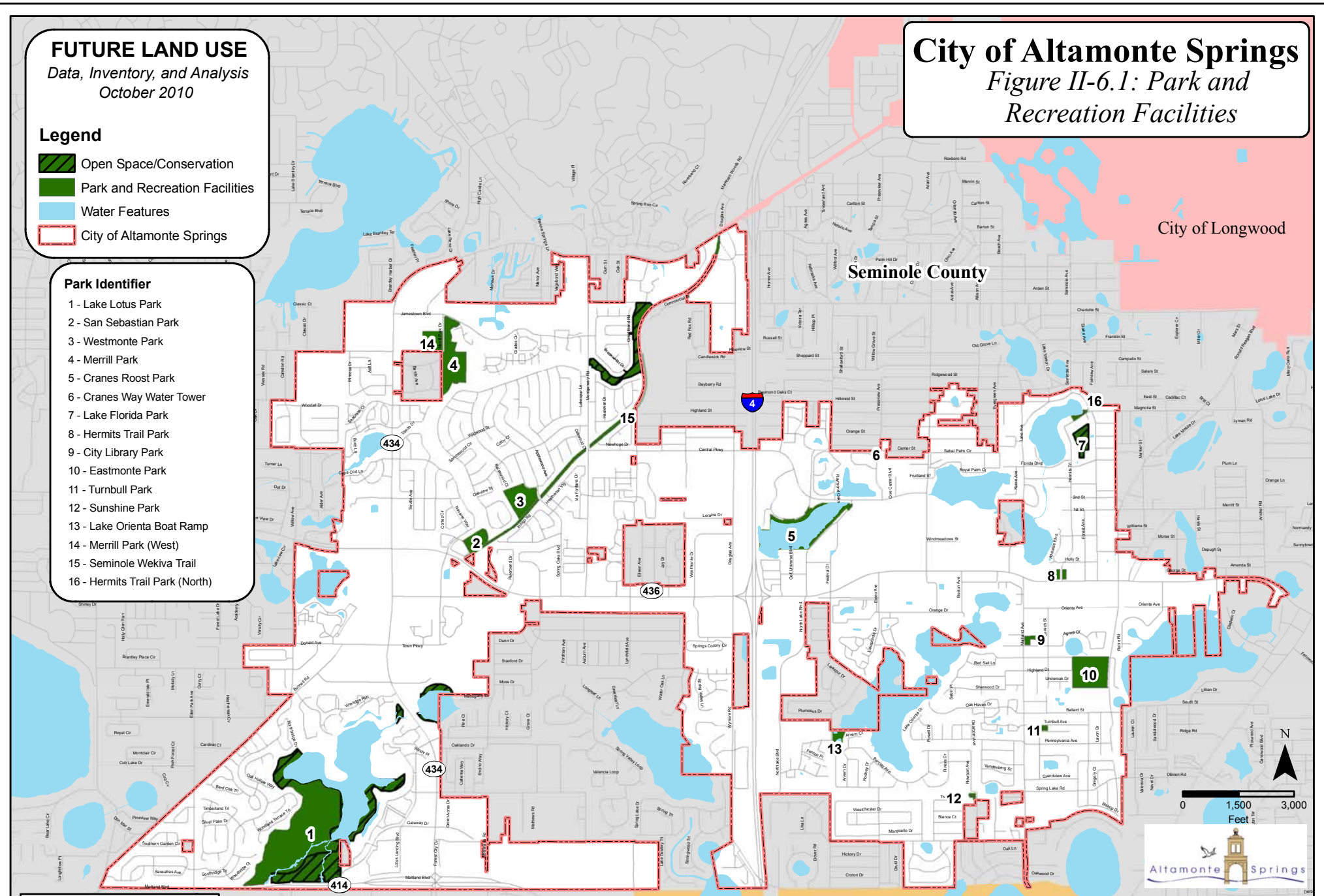
-  Open Space/Conservation
-  Park and Recreation Facilities
-  Water Features
-  City of Altamonte Springs

### Park Identifier

- 1 - Lake Lotus Park
- 2 - San Sebastian Park
- 3 - Westmonte Park
- 4 - Merrill Park
- 5 - Cranes Roost Park
- 6 - Cranes Way Water Tower
- 7 - Lake Florida Park
- 8 - Hermits Trail Park
- 9 - City Library Park
- 10 - Eastmonte Park
- 11 - Turnbull Park
- 12 - Sunshine Park
- 13 - Lake Orienta Boat Ramp
- 14 - Merrill Park (West)
- 15 - Seminole Wekiva Trail
- 16 - Hermits Trail Park (North)

# City of Altamonte Springs

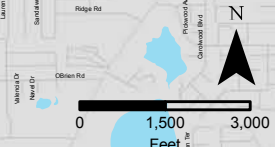
Figure II-6.1: Park and  
Recreation Facilities



Source: City of Altamonte Springs GIS  
Seminole County GIS, 2010  
044187015

Orange County

City of Maitland



Kimley-Horn  
and Associates, Inc.